

LOT -2, THE ISLAND OF LAKE DELAVAN, LOCATED IN GOVERNMENT LOT 4 OF THE
SOUTHWEST 1/4 OF THE NORTHWEST 1/4 AND THE NORTHWEST 1/4 OF THE SOUTHWEST
1/4, OF SECTION 32, TOWN 2 NORTH, RANGE 16 EAST, TOWN OF DELAVAN, WALWORTH
COUNTY, WISCONSIN.

6' WIDE UNDERGROUND WATER PIPE EASEMENT DOC # 684889

SPLIT RAIL FENCE ON LINE

EAST 67.00'

ASPHALT DRIVE ACCESS EASEMENT

EXISTING GARAGE

CONCRETE SLAB

GRAVEL DRIVE AND PARKING

ACCESS

EASEMENT

EXISTING DWELLING

WOOD DECK

MANHOLE

20' WIDE SANITARY SEWER EASEMENT (PER VOLUME B55, PAGE 255)

DELAVAN LAKE

LOT 2, THE ISLAND SOUTHWEST 1/4 OF SECTION 3, COUNTY, WISCONSIN

SURVEY FOR: KEE

SURVEY ADDRESS:

PREVIOUSLY FOUND ROD IS NOW GONE. F.I.P. IS 0.2' EAST OF ACTUAL CORNER.

F.I.P. IS 0.2' EAST OF ACTUAL CORNER.

WISCONSIN

ROBERT J. WETZEL S-1778 BURLINGTON WIS.

B.W. SURVEYING, INC.


412 N. PINE STREET

GRAPHIC SCALE


30 15 0 30

✕ FOUND T-POST
 ○ FOUND IRON PIPE
 ⊗ FOUND 2" IRON PIPE
 ● SET IRON PIPE
 () RECORDED AS
 EXISTING ELEVATION


DEHAVAN LAKE



NOTE: SOME OF SHORELINE IS APPROXIMATE
DUE TO NESTING WATER FOWL.



412 N. PINE STREET
BURLINGTON, WI 53105
(262)-767-0225



Robert J. Wetzel
ROBERT J. WETZEL S-1778

DRAWN BY: TS	DATE: 5/4/06
CHECKED BY: BW	DRAWING NO.: 7262d1
JOB NO.: 7262	SHEET 1 OF 1